


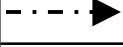













TRACKS

	TARMAC ROAD	طريق ترماك
	TRACK	
	OFF PISTE OFF TRACK	
	LESS VISIBLE OLD TRACK	
P	PISTE TRACK	
PP	MAIN PISTE PRINCIPAL TRACK	
RO	ROAD	
P//	PARALLEL TRACKS	
SA	SAND	
GV	GRAVEL	





SAFETY

	DANGER 1	
	DANGER 2	
	DANGER 3	
	DANGER FOR ALL SYMBOLS	
	START SPEED LIMIT	
	FINISH SPEED LIMIT	
	STOP	
	SLOW DOWN	
25,25	DANGER 2 IN RED LINE UNDER KM	













WAYPOINTS

	WAYPOINT MASKED	
	WAYPOINT SAFETY	
	WAYPOINT NUMBER	







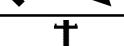












ZONES

	DSS	DEPARTURE SELECTIVE SECTION
	ASS	ARRIVAL SELECTIVE SECTION
	CP	PASSAGE CONTROL
	TC	TIME CONTROL









ON TRACK

	BUMP	
	DIP HOLE	
	COMPRESSION	
	DICH	
	SUMMIT	
	STEP UP	
	STEP DOWN	
	CONCRETE	
	UNDER BRIDGE	
	ABOVE BRIDGE	
	GATE BARRIER	
	SHORT DISTANCE TO NEXT BOX	




SYMBOLS

	FENCE	
	BARBED WIRE FENCE	
	HOLE	
	HOLE COLLAPS	
	TWISTY	
	BUMPY	
	UP HILL DOWN HILL	
	ELECTRIC POLE	
	HIGH VOLTAGE TOWER	
	HOUSE BUILDINGS	
	PIPELINE	
	SIGN POST	
	TYRE	
	ANTENNA MAST	
	WELL	
	PETROL STATION	
	ANIMALS	
	MOUNTAIN INDIVIDUAL	
	CAMEL GRASS	

SYMBOLS

	VEGETATION GRASS	
	TREE INDIVIDUAL	
	PALM TREE	
	SMALL WADI	
	LARGE WADI	
	SANDY WADI	
	TOWARDS	
	DISTANCE	

DUNES / SAND

	SAND SPIT	
	DUNE	
	DUNES	
DN	ONE DUNE	
DNX	DUNES	
DNT	DUNETTES SMALL DUNES	

DIRECTION

180	BEARING (CAP)	
180A	BEARING AVERAGE	
180c	BEARING CALCULATED	

ABBREVIATIONS

ET	AND NEXT	
CX	STONY	
E3	NARROW	
Q'	QUIT LEAVE	
TJS	ALWAYS	
NBX	MANY	
RP	REJOIN	
BAD	BAD	
BTW	BETWEEN	
<small>BIG SMALL FOLLOW</small>	WRITTEN AS TEXT	